



Shree Guru Gobind Singh Ji Government College Paonta Sahib, District Sirmour, Himachal Pradesh

2nd Cycle of NAAC Accreditation

Criterion 4 Infrastructure and Learning Resources

Key Indicator 4.1 Physical Facilities

Metric 4.1.1 The institution has adequate infrastructure and physical facilities for teaching-learning. viz., classrooms, laboratories, computing equipment etc.

***Text & Pics of Infrastructure
and Physical Facilities***

Table of Contents

1. Infrastructure Policy.....	1
2. Classroom Facilities.....	1
3. Laboratory Facilities.....	1
4. Computing Equipment.....	1
a. ICT Labs.....	1
b. E-resource centre	1
c. Other Computers.....	1
d. Internet Lease Line	1
5. Other Facilities	2
a. Library.....	2
b. Separate Rooms.....	2
c. Canteen	2
d. Drinking Water	2
e. Green Oasis botanical garden, Ayurvatika herbal garden, Arboretum, NSS Vatika	2
f. DG Set.....	2
g. Public Address System	2
h. IGNOU Study centre equipped with adequate amenities.....	2
i. CCTV Cameras	2
j. Parking Space	2
6. Disabled-friendly campus	2
7. Expansion of Infrastructure	2
a. New Arts & Commerce Block	2
b. Indoor Badminton Stadium	2

1. Infrastructure Policy

The Infrastructure Policy of the institution is to ensure adequate facilities to provide conducive academic environment for effective teaching-learning and holistic development of students, strengthening its infrastructural facilities according to the functional and growing needs of the institution.

Being a government college, the government is constantly infusing adequate capital to support teaching learning process.

2. Classroom Facilities

1. 12 number of classrooms and one MPH hall, which are 100% ICT enabled.
2. In addition, 6 laboratories also serve the dual purpose of lab as well as classroom for small student strengths, all of which are ICT enabled.
3. All classrooms have LAN facilities for high-speed internet connectivity to make effective teaching-learning process ICT-enabled.
4. The learning spaces are well-ventilated and adequately furnished.

3. Laboratory Facilities

The labs with sophisticated equipment facilities are available. Three science departments of chemistry, botany and zoology are funded partially by DBT Star College Scheme of the Ministry of Science and Technology, Government of India.

1. Two chemistry labs
2. Two physics labs
3. One botany lab
4. One zoology lab
5. One community college lab
6. One Geography lab

4. Computing Equipment

a. ICT Labs

1. One computer lab for computer sciences
2. Two computer labs for BCA & PGDCA
3. The language lab has been set up in the BCA & PGDCA lab with appropriate language software and headsets.

b. E-resource centre

1. The e-resource centre is established in the college library.

c. Other Computers

1. Computers have been provided to the offices as well as different departments.

d. Internet Lease Line

1. The college has subscribed to internet lease line with 50 Mbps bandwidth.

5. Other Facilities

a. Library

1. Fully airconditioned automated library with attached e-resource centre, and photocopying facility.

b. Separate Rooms

1. Rooms for the principal, office, and fee clerk.
2. Separate rooms are provided for IQAC, NSS, Rovers & Rangers, NCC.
3. Separate girls' common room.
4. Staff room

c. Canteen

1. Appropriate canteen facility for students and staff

d. Drinking Water

1. Water cooler with water filters installed for providing safe drinking water.

e. Green Oasis botanical garden, Ayurvedika herbal garden, Arboretum, NSS Vatika

f. DG Set

g. Public Address System

1. Public address system covering entire building with control in the principal's office

h. IGNOU Study centre equipped with adequate amenities.

i. CCTV Cameras

1. For security and safety, college has fixed up CCTV cameras at various places.

j. Parking Space

1. Separate parking spaces provided for the staff and students.

6. Disabled-friendly campus

1. All the buildings are equipped with ramps for wheelchair access.

7. Expansion of Infrastructure

a. New Arts & Commerce Block

The state government has approved a budgetary expenditure of ₹ 11.47 crore for construction of new arts and commerce block.

b. Indoor Badminton Stadium

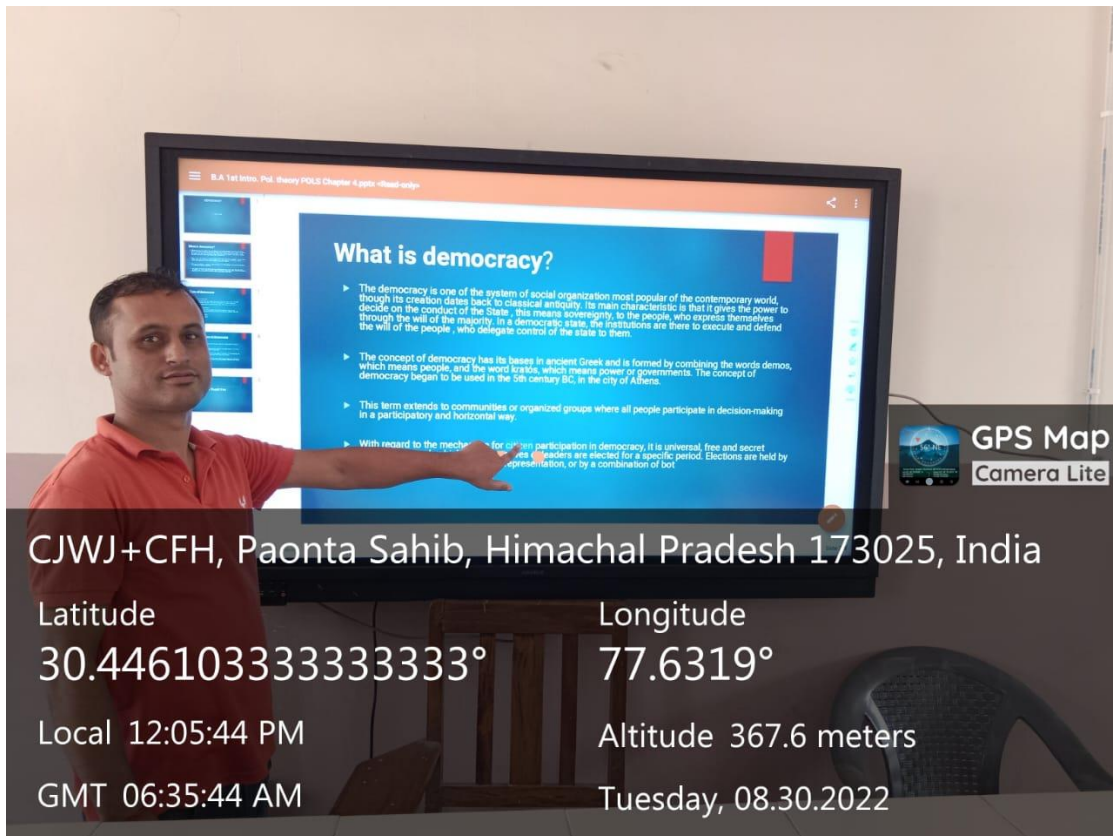
The construction of indoor badminton stadium is being taken up from RUSA grant civil construction component with allocation of ₹ 1 crore.



CJWJ+4Q7, Paonta Sahib, Himachal Pradesh 173025, India

	Decimal	DMS
Latitude	30.445671	30°26'44" N
Longitude	77.631935	77°37'54" E

Photograph 1 Classrooms



CJWJ+CFH, Paonta Sahib, Himachal Pradesh 173025, India

Latitude

30.446103333333333°

Longitude

77.6319°

Local 12:05:44 PM

Altitude 367.6 meters

GMT 06:35:44 AM

Tuesday, 08.30.2022

Photograph 2 Smart Classroom



Photograph 3 Students in Smart Class




Photograph 4 Principal Office



Photograph 5 Principal Office (outside)



Photograph 6 Office



Photograph 7 Office Inside




Photograph 8 Rovers & Rangers Room



Photograph 9 Rovers & Rangers Room Inside



Photograph 10 IQAC Room



Photograph 11 IQAC Room Inside



Photograph 12 Physics Lab 1



Photograph 13 Physics Lab 1 Inside



Photograph 14 Physics Lab 2



Photograph 15 Physics lab 2 Inside



Photograph 16 Staff Room



Photograph 17 Staff Room Inside



Photograph 18 Electricity Control Room



Photograph 19 Electricity Control Room Inside



Photograph 20 Community College Lab Inside




Photograph 21 IT Lab for Computer Science



Photograph 22 IT Lab for Computer Science Inside



Photograph 23 NSS Office



Photograph 24 NSS Office Inside



CJWJ+CFH, Paonta Sahib, Himachal Pradesh 173025, India

	Decimal	DMS
Latitude	30.445918	30°26'45" N
Longitude	77.631807	77°37'54" E

2022-08-25(Thu) 01:14(pm)

Photograph 25 Library

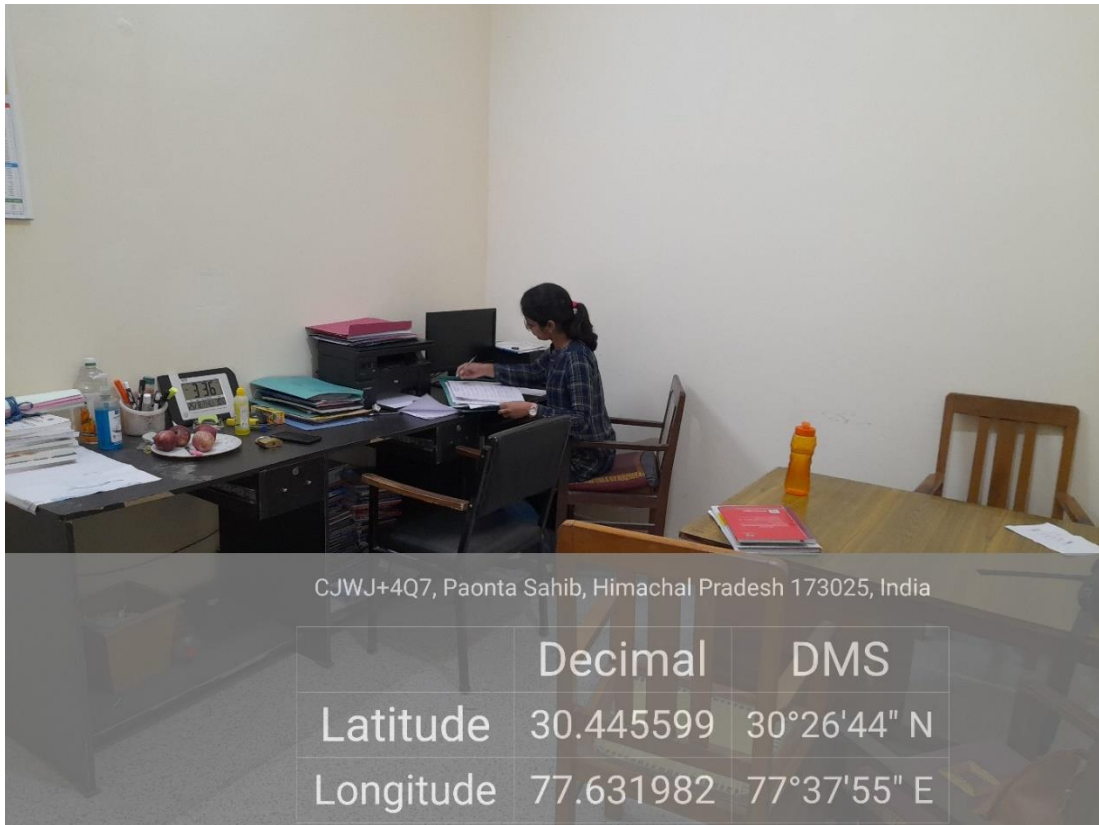


CJWJ+CFH, Paonta Sahib, Himachal Pradesh 173025, India


	Decimal	DMS
Latitude	30.445904	30°26'45" N
Longitude	77.631796	77°37'54" E

2022-08-25(Thu) 01:17(pm)

Photograph 26 Library Inside




Photograph 27 Chemistry Lab




Photograph 28 Chemistry Lab 1 Inside



Photograph 29 Chemistry Lab 1 Inside



Photograph 30 IGNOU Study Centre



Photograph 31 Coordinator IGNOU Study Centre



Photograph 32 NCC Room



Photograph 33 Green Oasis



Photograph 34 NSS Vatika during Monsoons



CJWM+55H, Canal Rd, Paonta Sahib, Himachal Pradesh 173025, India

	Decimal	DMS
Latitude	30.445714	30°26'44" N
Longitude	77.632751	77°37'57" E

Photograph 35 Ayurvatika Herbal Garden



CJWM+55H, Canal Rd, Paonta Sahib, Himachal Pradesh 173025, India

	Decimal	DMS
Latitude	30.445667	30°26'44" N
Longitude	77.632544	77°37'57" E

Photograph 36 Girls' Common Room



Photograph 37 Atal Student Corner



Photograph 38 College Canteen



CJWJ+4Q7, Paonta Sahib, Himachal Pradesh 173025, India

	Decimal	DMS
Latitude	30.445824	30°26'44" N
Longitude	77.632106	77°37'55" E

Photograph 39 Expansion of Infrastructure



CJWJ+4Q7, Paonta Sahib, Himachal Pradesh 173025, India

	Decimal	DMS
Latitude	30.445579	30°26'44" N
Longitude	77.631993	77°37'55" E

Photograph 40 Public Address System



CJWJ+4Q7, Paonta Sahib, Himachal Pradesh 173025, India

	Decimal	DMS
Latitude	30.445847	30°26'45" N
Longitude	77.632345	77°37'56" E

Photograph 41 Expansion of Infrastructure



Photograph 42 CCTV Cameras



Photograph 43 ACs and Wi Fi Routers